

IMAGE #1a



IMAGE #1b

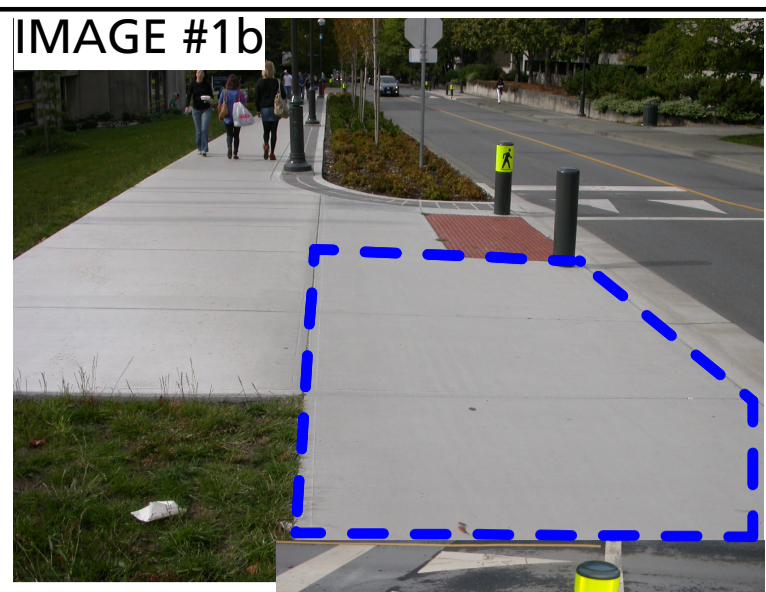


IMAGE #2a

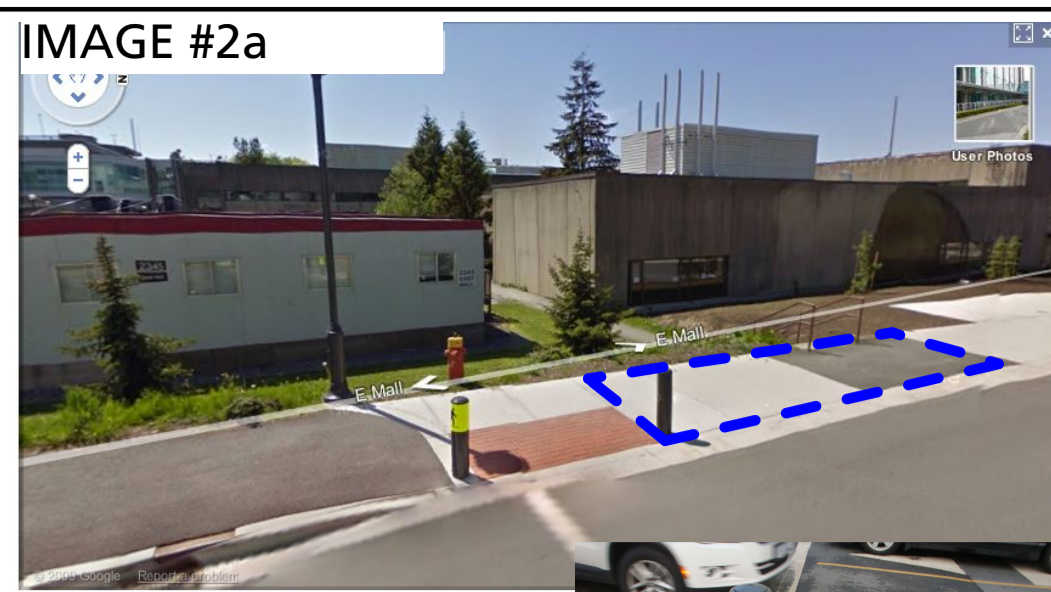


IMAGE #2b





IMAGE #3



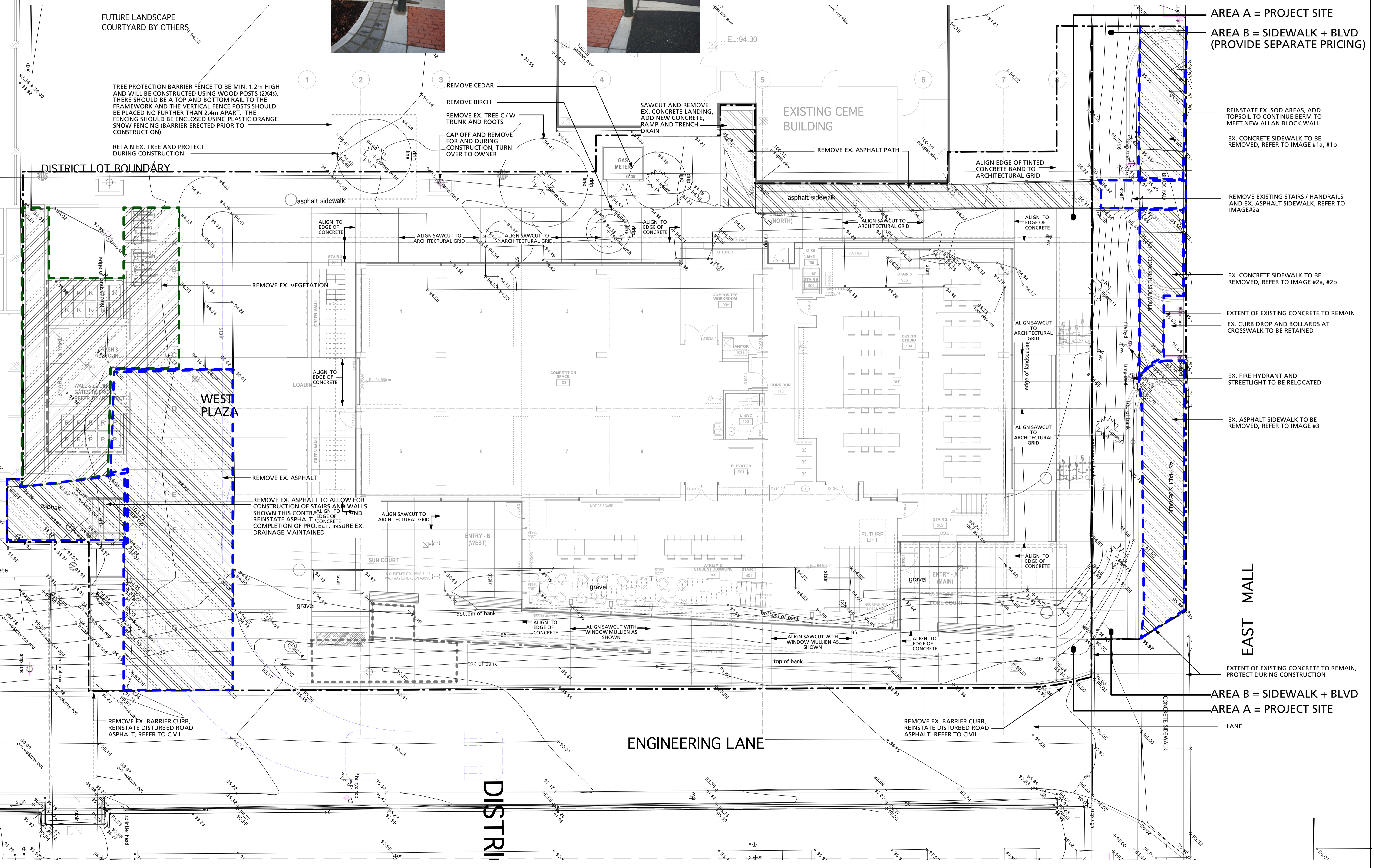
FUTURE LANDSCAPE COURTYARD BY OTHERS

TREE PROTECTION BARRIER FENCE TO BE MIN. 1.2m HIGH AND WILL BE CONSTRUCTED USING WOOD POSTS (2X4). THERE SHOULD BE A TOP AND BOTTOM RAIL TO THE FRAMEWORK AND THE VERTICAL FENCE POSTS SHOULD BE PLACED NO FURTHER THAN 2.4m APART. THE FENCING SHOULD BE ENCLOSED USING PLASTIC ORANGE SNOW FENCING (BARRIER ERRECTED PRIOR TO CONSTRUCTION).

RETAIN EX. TREE AND PROTECT DURING CONSTRUCTION

DISTRICT LOT BOUNDARY

AREA A = PROJECT SITE
AREA B = SIDEWALK + BLVD (PROVIDE SEPARATE PRICING)



EXISTING CEME BUILDING

WEST PLAZA

ENGINEERING LANE

EAST MALL

DISTR

- REINSTATE EX. SOD AREAS, ADD TOPSOIL TO CONTINUE BERM TO MEET NEW ALLAN BLOCK WALL
- EX. CONCRETE SIDEWALK TO BE REMOVED, REFER TO IMAGE #1a, #1b
- REMOVE EXISTING STAIRS / HANDRAILS AND EX. ASPHALT SIDEWALK, REFER TO IMAGE#2a
- EX. CONCRETE SIDEWALK TO BE REMOVED, REFER TO IMAGE #2a, #2b
- EXTENT OF EXISTING CONCRETE TO REMAIN
- EX. CURB DROP AND BOLLARDS AT CROSSWALK TO BE RETAINED
- EX. FIRE HYDRANT AND STREETLIGHT TO BE RELOCATED
- EX. ASPHALT SIDEWALK TO BE REMOVED, REFER TO IMAGE #3
- EXTENT OF EXISTING CONCRETE TO REMAIN, PROTECT DURING CONSTRUCTION

ISSUE / REVISION:	
No.	Date Description
-	2009.09.17 ISSUED FOR REVIEW
-	2009.09.17 ISSUED FOR 50% CONSTRUCTION DOCUMENTS REVIEW + COSTING
-	2009.11.25 ISSUED FOR REVIEW
-	2010.01.11 ISSUED FOR DP UPDATE
-	2010.03.19 ISSUED FOR PRE-TENDER REVIEW
-	2010.03.26 ISSUED FOR BP
-	2010.03.26 ISSUED FOR DP

CONSULTANTS:

P+A

Perry + Associates
Landscape Architecture
Site Planning

Site: 200 - 1558 W 6th Avenue
Vancouver, B.C.
V6J 1R2

T 604 738-4118
F 604 738-4116

McFarland Marceau Architects Ltd (including its employees and agents) can take no responsibility for the accuracy or use of any information on this drawing pertaining to existing site conditions, including buildings, services and utilities. It is the responsibility of the person using said information to verify its accuracy. Should any discrepancy with the actual site conditions be found, it must be reported to the Architect, with time being of the essence.

This drawing, as an instrument of service, is the property of McFarland Marceau Architects Ltd. and may not be reproduced without their permission and unless the reproduction carries their name. All designs and other information shown on this drawing are for use on the specified project only and shall not be used otherwise without written permission of this office.

McFARLAND MARCEAU ARCHITECTS LTD

programming | planning | architecture

303 - 2930 Arbutus Street
Vancouver, BC, V6J 3Y9
t. 604 733 1115
f. 604 733 9345
www.mmal.ca

LMAL Project No.: 0803

File name: 0803 Design SITE PLANS

PROJECT TITLE:

WAYNE and WILLIAM WHITE

ENGINEERING DESIGN CENTRE UBC

PROJECT PHASE:
DESIGN DEVELOPMENT

DRAWING TITLE:

LANDSCAPE DEMOLITION PLAN

Date Plotted: 1:100
Scale: DS
Drawn: MP
Checked: DS

DRAWING NUMBER:

L1.0