

UBC Campus Plan Showing
Eight Local Areas For
Neighbourhood Planning

NORTH CAMPUS AREA AERIAL PHOTO

STRAIT OF GEORGIA
PACIFIC SPIRIT REGIONAL PARK

NORTH
CAMPUS
AREA/approx./
13.8 Ha

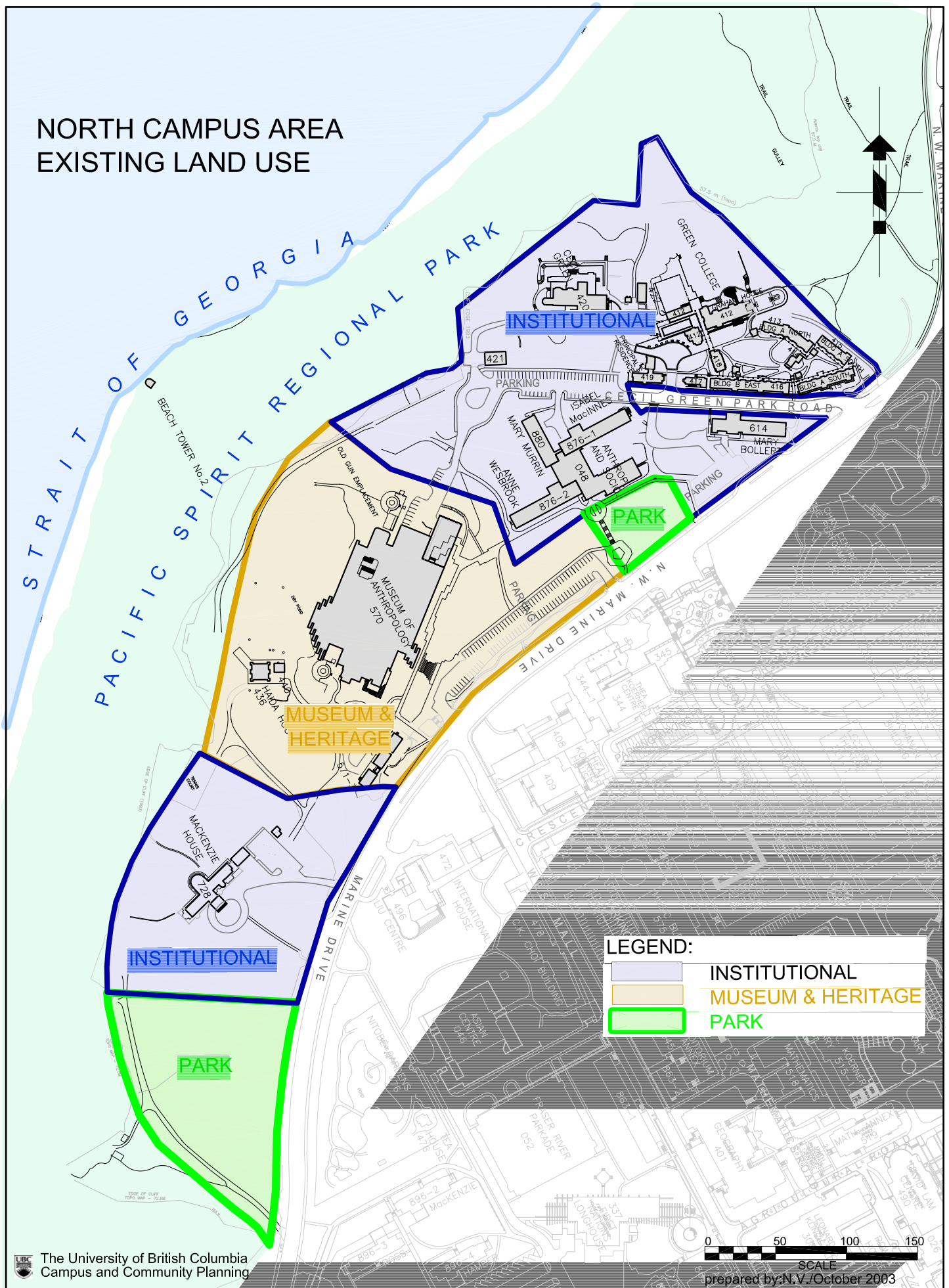


The University of British Columbia
Campus and Community Planning

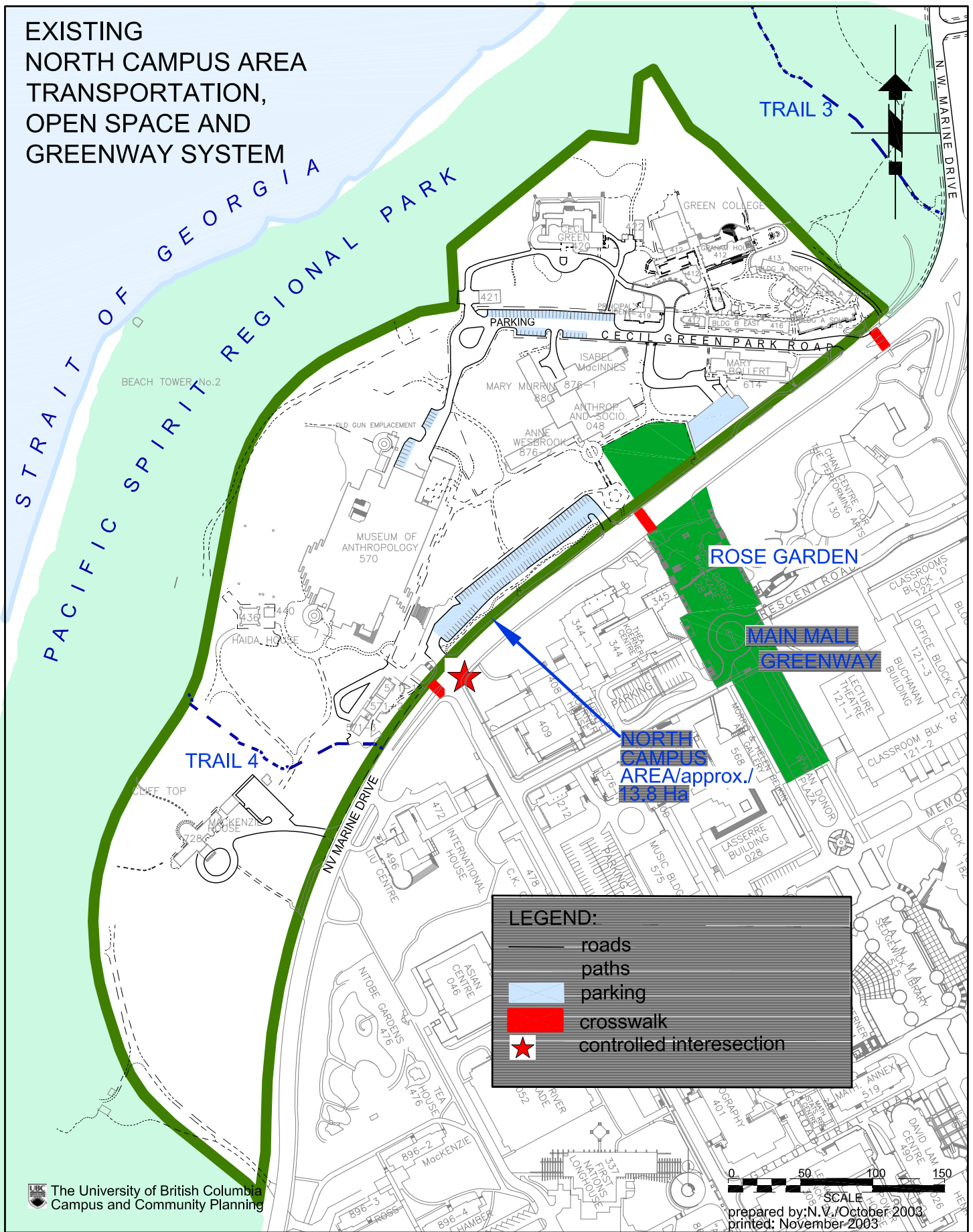
0 50 100 150
SCALE

prepared by N.V./October 2003

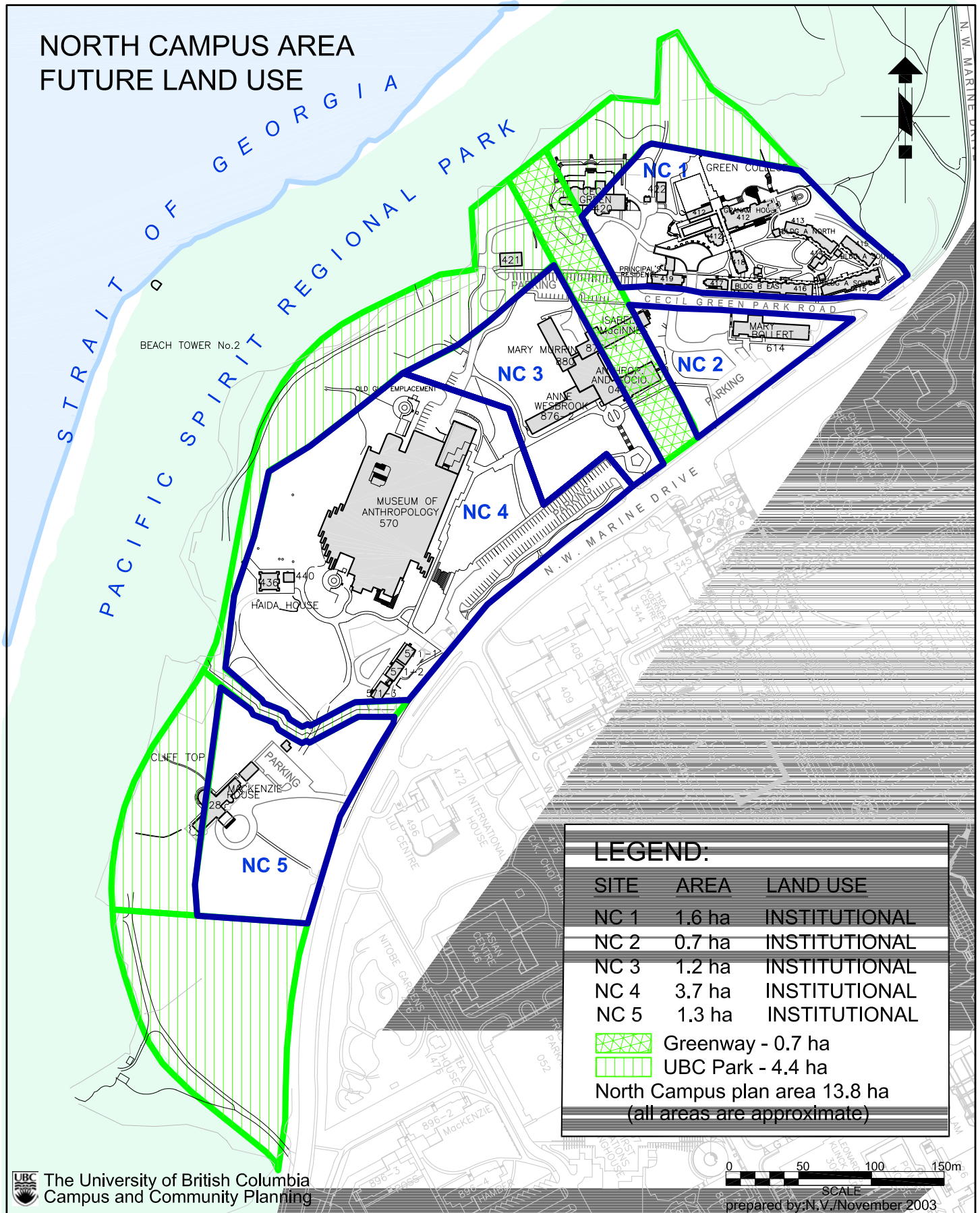
NORTH CAMPUS AREA EXISTING LAND USE



EXISTING NORTH CAMPUS AREA TRANSPORTATION, OPEN SPACE AND GREENWAY SYSTEM



NORTH CAMPUS AREA FUTURE LAND USE



LEGEND:

SITE	AREA	LAND USE
NC 1	1.6 ha	INSTITUTIONAL
NC 2	0.7 ha	INSTITUTIONAL
NC 3	1.2 ha	INSTITUTIONAL
NC 4	3.7 ha	INSTITUTIONAL
NC 5	1.3 ha	INSTITUTIONAL

 Greenway - 0.7 ha

 UBC Park - 4.4 ha

North Campus plan area 13.8 ha
(all areas are approximate)

NORTH CAMPUS AREA WATER, DRAINAGE AND UTILITIES

